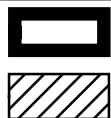
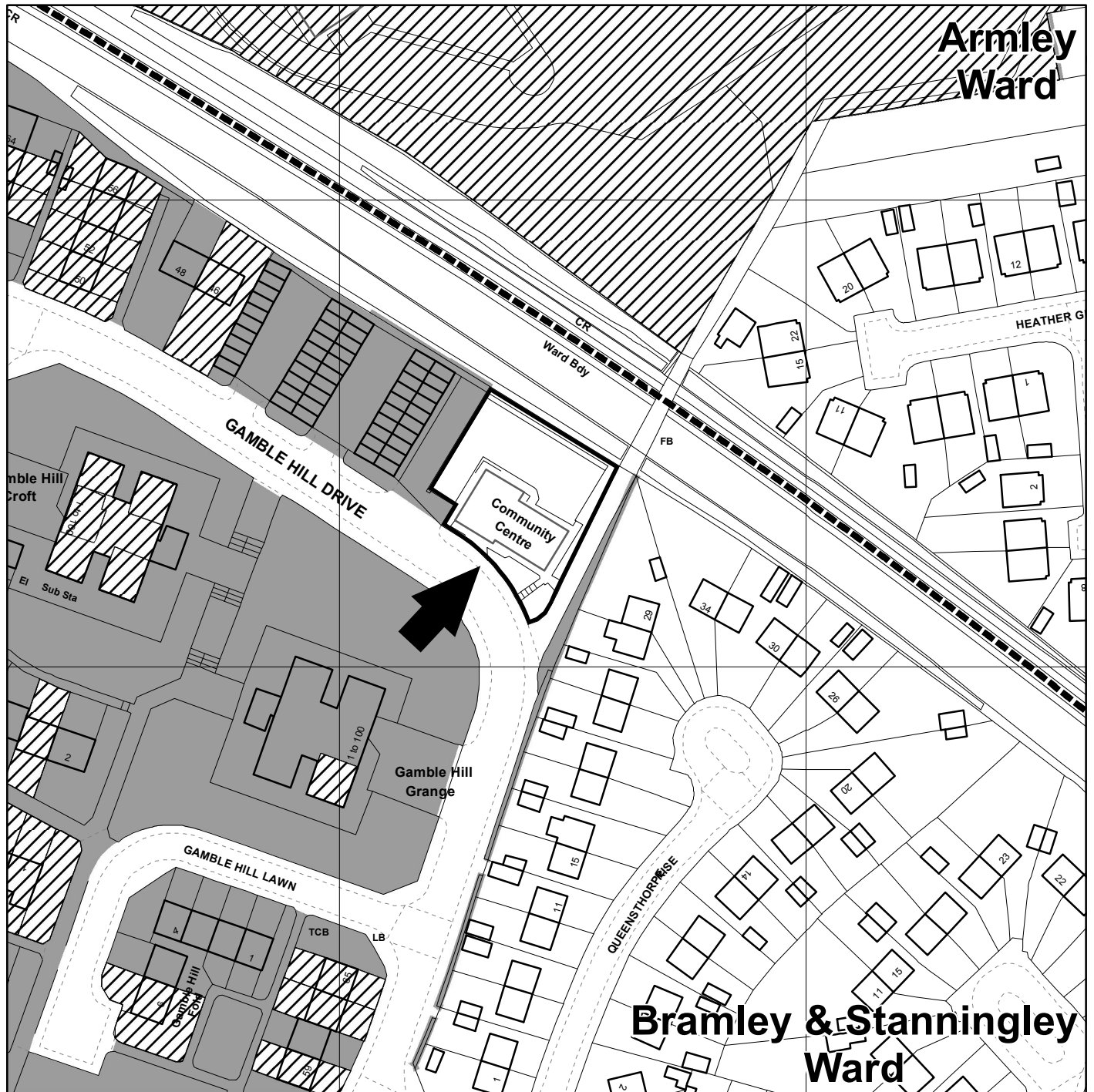


**GREENHILL COMMUNITY CENTRE
GAMBLE HILL DRIVE
BRAMLEY
LEEDS LS13**



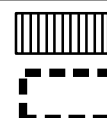
← **SUBJECT SITE**

**LAND SOLD BY
LEEDS CITY COUNCIL**



**LAND OWNED BY
LEEDS CITY COUNCIL**

**LAND OWNED BY
APPLICANT**



**LAND LEASED OUT BY
LEEDS CITY COUNCIL**

WARD BOUNDARY



Leeds
CITY COUNCIL

(c) Crown Copyright and database right [2014]
Ordnance Survey LA100019567

0 5 10 20 30 40
Metres

PREP BY M. CHRISTIAN

Date: 01/12/2014

OS No SE2234NE

Scale 1:1,250



PLAN No 9787/A